



P.O. BOX 180
VULCAN, ALBERTA
T0L 2B0

TELEPHONE: 1-403-485-2241
TOLL FREE: 1-877-485-2299
FAX: 1-403-485-2920
www.vulcancounty.ab.ca

May 26, 2026

Our File: DP 25-2026

Notification of Approved Development

Vulcan County has approved the following development permit application:

<u>Location:</u>	Division 7; Plan 2011134, Block 2, Lot 4 in NE 20-17-21 W4
<u>Development:</u>	Single Detached Dwelling
<u>Land Use District:</u>	(RV) – Reservoir Vicinity
<u>Applicant:</u>	1703700 Alberta Ltd.

If you have any questions or concerns regarding this development, please contact the undersigned via regular mail, fax, email devassist@vulcancounty.ab.ca, or call 403-485-3135.

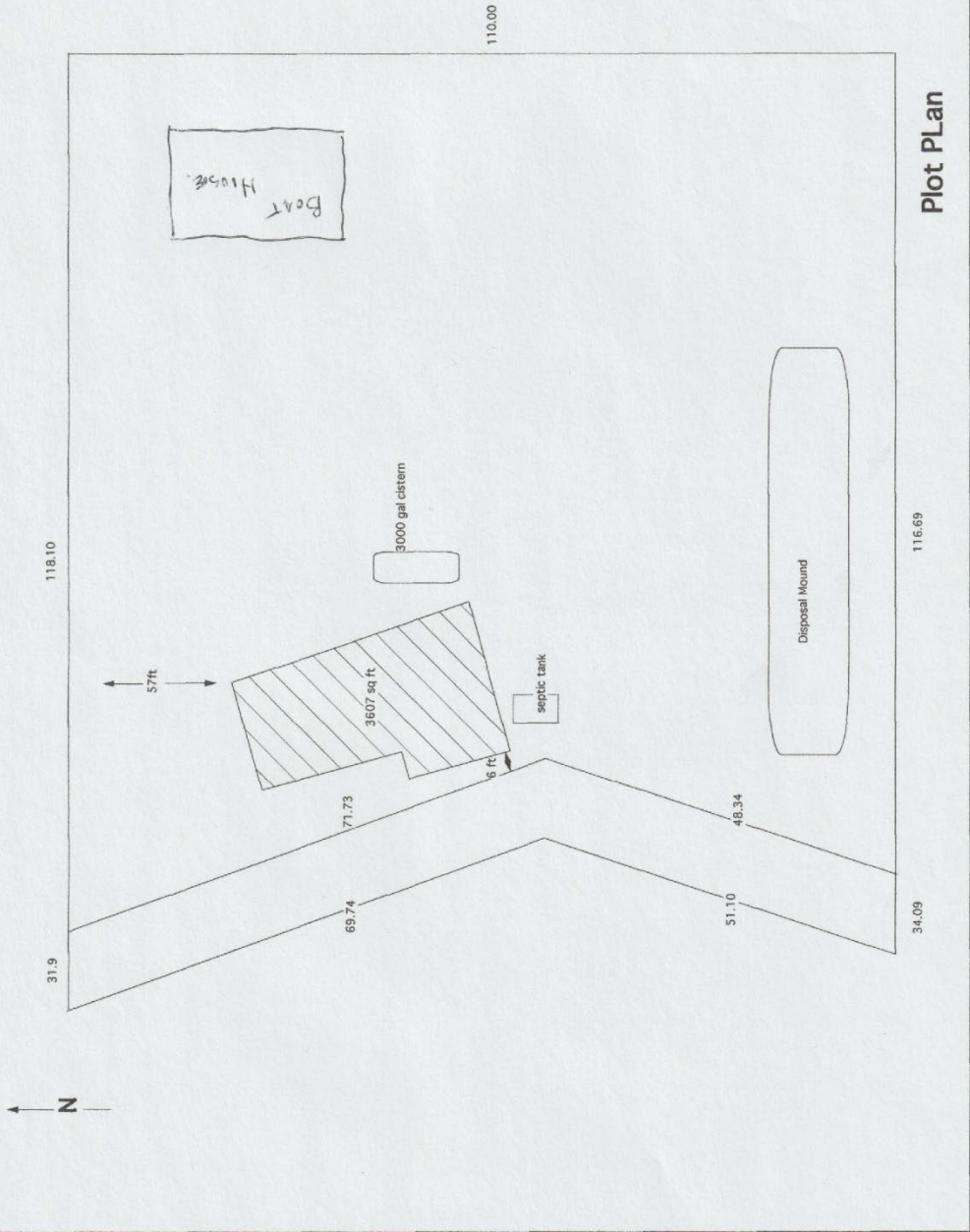
As per *Alberta Municipal Government Act [Section 685]* any person claiming to be affected may appeal the decision of the Development Authority. The appeal can be made by writing to the Secretary of the Chinook Intermunicipal Subdivision and Development Appeal Board and must contain the reasons for the appeal. The written appeal, along with the \$600 appeal fee can be mailed to the address at the top of the page or dropped off at the County Office at 102 Centre Street in Vulcan. The appeal period ends on **June 16, 2026**; any appeal must be received by Vulcan County before this deadline.

Kindest regards,

A handwritten signature in blue ink that reads "Alena Matlock".

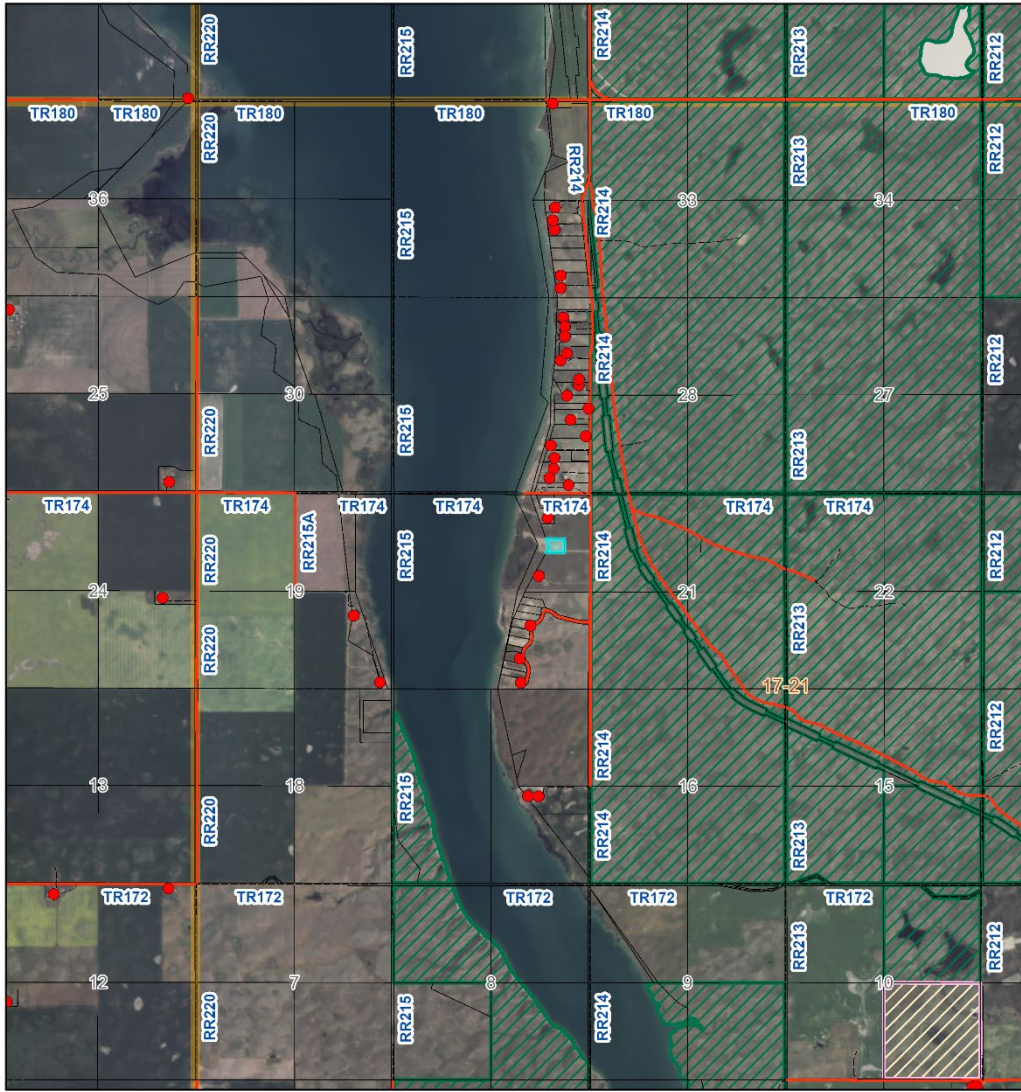
Alena Matlock
Development Officer
Vulcan County

Lot 4 Block 2 Plan 2011134




Plot Plan

Ortho



5/25/2026, 1:44:19 PM

- Residences
- Road Network
 - County Gravel Road
 - - - - Undeveloped/Gridline/Other
- ▭ County Boundary
- ▭ Landowners (May 1, 2026)
- ▭ Vulcan County Grazing Leases (February 2026)
- ▭ Provincial Grazing Leases (March 2026)



Sources: Esri, TomTom, Garmin, FAO, NOAA, USGS, © OpenStreetMap contributors, and the GIS User Community