



P.O. BOX 180
VULCAN, ALBERTA
T0L 2B0

TELEPHONE: 1-403-485-2241
TOLL FREE: 1-877-485-2299
FAX: 1-403-485-2920
www.vulcancounty.ab.ca

April 16, 2025

Our File: DP 24-2025

Notification of Approved Development

Vulcan County has approved the following development permit application:

Legal Land Location: Plan 9711952, Block 1 within SW 16-18-24 W4
Type of Development: Accessory Building
Land Use District: (RG) – Rural General
Applicant: Mathieu Douville

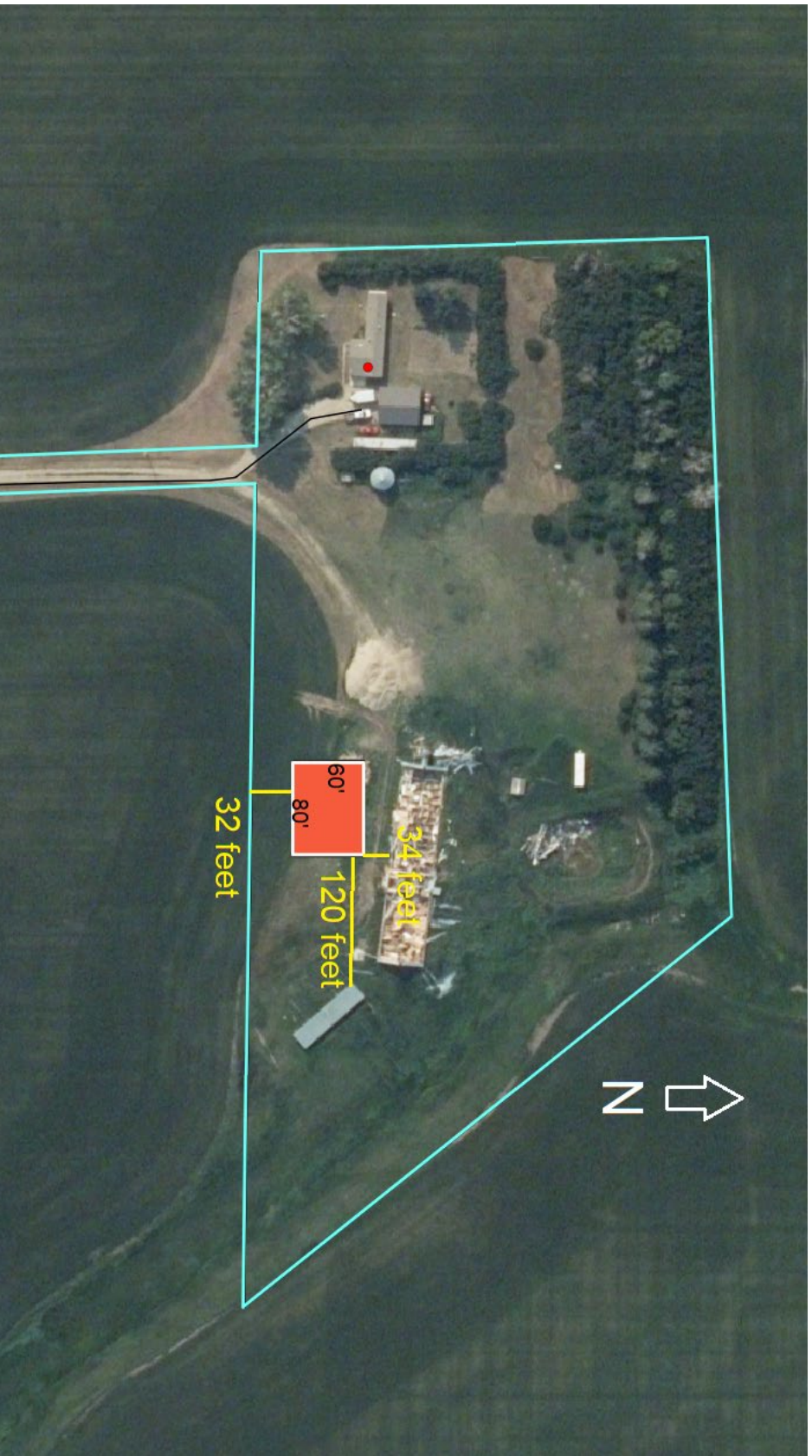
If you have any questions or concerns regarding this development, please contact the undersigned via regular mail, fax, email devassist@vulcancounty.ab.ca, or call 403-485-3135.

As per *Alberta Municipal Government Act [Section 685]* you are eligible to appeal the decision of the Development Authority. Vulcan County has determined that appeal jurisdiction remains at the local level for this Development Permit. The appeal can therefore be made in writing to the Secretary of the Chinook Intermunicipal Subdivision and Development Appeal Board and must contain the reasons for your appeal. The written appeal, along with the \$600 appeal fee can be mailed to the address at the top of the page or dropped off at the County Office at 102 Centre Street in Vulcan. The appeal period ends on **May 7, 2025**, any appeal must be received by Vulcan County before this deadline.


Kindest regards,

A handwritten signature in blue ink that reads 'Alena Matlock'.

Alena Matlock
Development Officer
Vulcan County

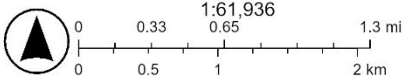


Ortho



4/16/2025, 2:16:32 PM

- Residences
- Points of Interest
- ⚡ Cemetery
- Road Network
 - County Gravel Road
 - County Gravel Road
 - Provincial Primary Highway
 - <all other values>
- County Boundary
- Landowners (March 16, 2025)
- Provincial Grazing Leases (March 2025)
- VC Aerial - July 2024
- Red: Band_1
- Green: Band_2
- Blue: Band_3



Sources: Esri, TomTom, Garmin, FAO, NOAA, USGS, © OpenStreetMap contributors, and the GIS User Community